


SITE GPR	YEAR 2010	AREA B	SECTOR	ELEVATION Min: 63.1204 Max: 63.5504	STRATIGRAPHICAL UNIT 1152 <input type="checkbox"/> Natural <input checked="" type="checkbox"/> Anthropic	 University of Bergen Bergen Museum of Archaeology Gabii Project
--------------------	---------------------	------------------	---------------	--	---	--

In cross-section? <input type="checkbox"/> Yes <input checked="" type="checkbox"/> No	In elevation drawing? <input type="checkbox"/> Yes <input checked="" type="checkbox"/> No	Photos: <input checked="" type="checkbox"/> Yes <input type="checkbox"/> No #: 541-544	Photo Model: <input type="checkbox"/> Yes <input checked="" type="checkbox"/> No #:
---	---	--	---

DEFINITION Cut For Grave 23	Covered by <input checked="" type="checkbox"/> SU: 1151	Fills <input type="checkbox"/> SU:	Filled by <input checked="" type="checkbox"/> SU: 1151
---------------------------------------	--	---------------------------------------	---

HOW IS LAYER DISTINGUISHED? <input type="checkbox"/> Color <input type="checkbox"/> Composition <input checked="" type="checkbox"/> Compaction	FORMATION PROCESS <input type="checkbox"/> Accumulation <input type="checkbox"/> Construction <input checked="" type="checkbox"/> Cutting <input type="checkbox"/> Erosion <input type="checkbox"/> Collapse <input type="checkbox"/> Intentional deposition
--	--

INCLUSIONS For each inclusion specify frequency: (f)requent, (m)edium, (r)are			SOIL/MATRIX clay ___% silt ___% sand ___% <input type="checkbox"/> Granular <input type="checkbox"/> Layered <input type="checkbox"/> Cohesive
Anthropic <input type="checkbox"/> Pottery <input type="checkbox"/> Tiles <input type="checkbox"/> Amphorae <input type="checkbox"/> Dolia <input type="checkbox"/> Mosaic tile(s) <input type="checkbox"/> Mortar <input type="checkbox"/> Coins <input type="checkbox"/> Metal (specify) <input type="checkbox"/> Collapse debris <input type="checkbox"/> Glass	Geological <input type="checkbox"/> Tufo (specify) <input type="checkbox"/> Travertine <input type="checkbox"/> Other Limestone <input type="checkbox"/> Basalt <input type="checkbox"/> Clay <input type="checkbox"/> Sand <input type="checkbox"/> Silt <input type="checkbox"/> Pebbles (range) <input type="checkbox"/> Gravel (range)	Organic <input type="checkbox"/> Charcoal <input type="checkbox"/> Ash <input type="checkbox"/> Animal bones <input type="checkbox"/> Human bones <input type="checkbox"/> Animal teeth <input type="checkbox"/> Human teeth <input type="checkbox"/> Shells <input type="checkbox"/> Other (specify)	Compaction <input type="checkbox"/> Hard <input type="checkbox"/> Compact <input type="checkbox"/> Friable <input type="checkbox"/> Loose <input type="checkbox"/> Soft
			Color <input type="checkbox"/> Black <input type="checkbox"/> Brown <input type="checkbox"/> Gray <input type="checkbox"/> Light Brown <input type="checkbox"/> Light Gray <input type="checkbox"/> White <input type="checkbox"/> Yellow <input type="checkbox"/> Red <input type="checkbox"/> Light Yellow <input type="checkbox"/> Other (specify)

UNIT LIMITS (also indicate on overlay)		Depth: <input checked="" type="checkbox"/> Original <input type="checkbox"/> Not Original
Northern Limit	<input checked="" type="checkbox"/> Original <input type="checkbox"/> Not Original <input type="checkbox"/> Excavation Limit	
Southern Limit	<input checked="" type="checkbox"/> Original <input type="checkbox"/> Not Original <input type="checkbox"/> Excavation Limit	
Western Limit	<input checked="" type="checkbox"/> Original <input type="checkbox"/> Not Original <input type="checkbox"/> Excavation Limit	
Eastern Limit	<input checked="" type="checkbox"/> Original <input type="checkbox"/> Not Original <input type="checkbox"/> Excavation Limit	

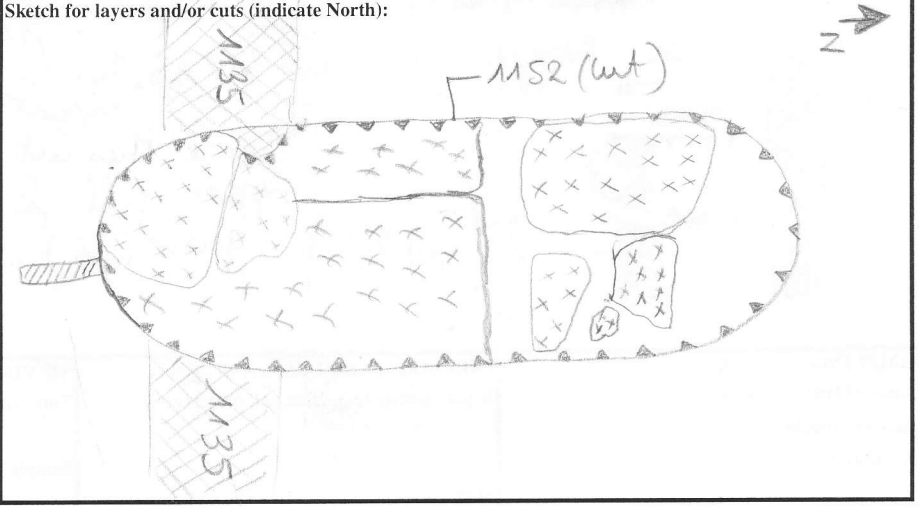
STRATIGRAPHICAL SEQUENCE	
Is equal to:	Is bound to (only for masonry):
Is abutted by:	Abuts:
Is covered by: 1016	Covers:
Is cut by:	Cuts: 1122, 1135, 1165
Is filled by: 1151, 1150, 1134, 1147, 1148, 1149	Fills:

OBSERVATIONS S.U. 1152 cuts the wall S.U. 1135 at the southern end of the cut (1152) - 2 stones in the northern end may be "It's fucking hot" Jason. related to another wall. 2 stones in the southern end of the cut are larger and may relate to another stone feature (grave? wall?)

DESCRIPTION
Position within sector: South Central Area B.
Shape: OBLONG.

For layers complete this section:
Surface (slope direction; visible inclusions):
Observations about inclusions (Clusters? Deposition slope):
Observations about thickness (Increases? Decreases?):
Nature of the interface with layer below: sharp diffuse commingled other (specify)

For cuts complete this section:
Cut edges: rounded straight
Cut sides: straight concave convex sloping
Cut bottom: flat concave irregular
How is cut top edge? sharp rounded
How is cut bottom edge? sharp rounded
Observations:
Bottom of the cut very irregular due to large stones



Worked stones
 Wall 1135
 Tile of Grave 21 "Lousy Gage" broken by the cutting of Grave 23.

For structural remains complete this section

Alignment:

Building Technique: Adobe/Mud-brick Ashlar (blocks) irregular (unworked) stone Concrete Other (specify)

Binding Agent: None Clay Mortar (if so, specify composition, color, compaction)

Concrete inclusions:

Material Tufo Basalt Travertine Tiles Other (specify)
 Size Small (range) _____ Medium (range) _____ Large (range) _____ Representative size: e.g. 2 x 1 x 2 cmz

Wall Facing:

Opus quadratum Opus incertum Opus reticulatum Petit appareil Opus testaceum Opus mixtum Opus vittatum Other (specify)

Complete this section for foundations Faced foundation Wooden shuttering No shuttering

floor/revetment type

Floor type: Beaten Earth Opus signinum Opus scutulatum Opus Sectile Mosaic Opus spicatum Other (specify)

Wall finishing Stucco Opus signinum Plaster Painted Plaster Other (specify)

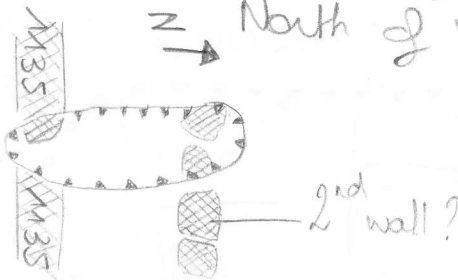
Approx. length, width, height of structural remains:

Description:

Sketch (if applicable, indicate North)

INTERPRETATION

S.U. 1152 Cut for a grave which appears cut through an earlier wall (1135) and also maybe another wall on North of wall 1135. Two large stone slabs with raised edges exposed at bottom of cut.



Since this cut (1152) cuts through the upper fill of Grave 21 (1122), this grave (23) is more recent than Grave 21.

SOIL SAMPLING: Yes No

Total volume of layer (buckets):

Sample quantity (buckets):

Sample fraction (%):

NON SOIL SAMPLES: Yes No

If yes, specify (e.g. charcoal, mortar etc.):

Size:

SIEVING: Yes No

Total volume of layer (buckets):

Sample quantity (buckets):

Sample fraction (%):

STRATIGRAPHICAL RELIABILITY

Good Fair Poor

Filled-out by Jason & Norgans

on 09/07/10

Revised by JHM

on 09/07/10

PDFd by JJM

on 15.07.2010

Entered by

on