



SITE	YEAR	AREA	SECTOR	ELEVATION	STRATIGRAPHICAL UNIT		 University of Michigan Hockett Museum of Archaeology Gabii Project	
GPR	211	B		Min: Max:	1316	<input type="checkbox"/> Natural <input checked="" type="checkbox"/> Anthropic		
In cross-section? <input type="checkbox"/> Yes <input checked="" type="checkbox"/> No			In elevation drawing? <input type="checkbox"/> Yes <input checked="" type="checkbox"/> No		Photos: <input checked="" type="checkbox"/> Yes <input type="checkbox"/> No #: 1431-4, 1439-11		Photo Model: <input type="checkbox"/> Yes <input checked="" type="checkbox"/> No #:	
DEFINITION Olla, lower section					Covered by <input checked="" type="checkbox"/> SU: 1317	Fills <input type="checkbox"/> SU:	Filled by <input checked="" type="checkbox"/> SU: 1317	
HOW IS LAYER DISTINGUISHED? <input type="checkbox"/> Color <input checked="" type="checkbox"/> Composition <input type="checkbox"/> Compaction			FORMATION PROCESS <input type="checkbox"/> Accumulation <input type="checkbox"/> Construction <input type="checkbox"/> Cutting <input type="checkbox"/> Erosion <input type="checkbox"/> Collapse <input checked="" type="checkbox"/> Intentional deposition					
INCLUSIONS For each inclusion specify frequency: (f)requent, (m)edium, (r)are					SOIL/MATRIX			
Anthropic			Geological		Organic		clay ___% silt ___% sand ___%	
<input checked="" type="checkbox"/> Pottery <input type="checkbox"/> Tiles <input type="checkbox"/> Amphorae <input type="checkbox"/> Dolia <input type="checkbox"/> Mosaic tile(s) <input type="checkbox"/> Mortar <input type="checkbox"/> Coins <input type="checkbox"/> Metal (specify) <input type="checkbox"/> Collapse debris <input type="checkbox"/> Glass			<input type="checkbox"/> Nails <input type="checkbox"/> Marble <input type="checkbox"/> Quarried debris <input type="checkbox"/> Slag <input type="checkbox"/> Brick <input type="checkbox"/> Basalt slabs <input type="checkbox"/> Opus signinum <input type="checkbox"/> Painted plaster <input type="checkbox"/> Burnt Adobe <input type="checkbox"/> Other (specify)		<input type="checkbox"/> Tufo (specify) <input type="checkbox"/> Travertine <input type="checkbox"/> Other Limestone <input type="checkbox"/> Basalt <input type="checkbox"/> Clay <input type="checkbox"/> Sand <input type="checkbox"/> Silt <input type="checkbox"/> Pebbles (range) <input type="checkbox"/> Gravel (range)		<input type="checkbox"/> Charcoal <input type="checkbox"/> Ash <input type="checkbox"/> Animal bones <input type="checkbox"/> Human bones <input type="checkbox"/> Animal teeth <input type="checkbox"/> Human teeth <input type="checkbox"/> Shells <input type="checkbox"/> Other (specify)	<input type="checkbox"/> Granular <input type="checkbox"/> Layered <input type="checkbox"/> Cohesive
					Compaction		Color	
					<input type="checkbox"/> Hard <input type="checkbox"/> Compact <input type="checkbox"/> Friable <input type="checkbox"/> Loose <input type="checkbox"/> Soft		<input type="checkbox"/> Black <input type="checkbox"/> Brown <input type="checkbox"/> Gray <input type="checkbox"/> Light Brown <input type="checkbox"/> Light Gray <input type="checkbox"/> White <input type="checkbox"/> Yellow <input type="checkbox"/> Red <input type="checkbox"/> Light Yellow <input type="checkbox"/> Other (specify)	
UNIT LIMITS (also indicate on overlay)								
Northern Limit			<input type="checkbox"/> Original <input checked="" type="checkbox"/> Not Original <input type="checkbox"/> Excavation Limit			Depth: <input checked="" type="checkbox"/> Original <input type="checkbox"/> Not Original		
Southern Limit			<input checked="" type="checkbox"/> Original <input type="checkbox"/> Not Original <input type="checkbox"/> Excavation Limit					
Western Limit			<input checked="" type="checkbox"/> Original <input type="checkbox"/> Not Original <input type="checkbox"/> Excavation Limit					
Eastern Limit			<input checked="" type="checkbox"/> Original <input type="checkbox"/> Not Original <input type="checkbox"/> Excavation Limit					
STRATIGRAPHICAL SEQUENCE								
Is equal to:				Is bound to (only for masonry):				
Is abutted by:				Abuts:				
Is covered by: 1316				Covers: 1318				
Is cut by: 1249				Cuts:				
Is filled by: 1317				Fills:				
OBSERVATIONS Upper section of olla not present. Dry, sandy conditions. Excavated by trowel. Foot of vessel also not present.								
DESCRIPTION Position within sector: Along northern edge of B. Central position, E-W. Shape: Round, defined by vessel shape.								
For layers complete this section:								
Surface (slope direction; visible inclusions): Fragments of vessel.								
Observations about inclusions (Clusters? Deposition slope) no cluster								
Observations about thickness (Increases? Decreases?):								
Nature of the interface with layer below: <input type="checkbox"/> sharp <input type="checkbox"/> diffuse <input type="checkbox"/> commingled <input type="checkbox"/> other (specify)								
For cuts complete this section:				Sketch for layers and/or cuts (indicate North):				
Cut edges: <input type="checkbox"/> rounded <input type="checkbox"/> straight								
Cut sides <input type="checkbox"/> straight <input type="checkbox"/> concave <input type="checkbox"/> convex <input type="checkbox"/> sloping								
Cut bottom: <input type="checkbox"/> flat <input type="checkbox"/> concave <input type="checkbox"/> irregular								
How is cut top edge? <input type="checkbox"/> sharp <input type="checkbox"/> rounded								
How is cut bottom edge? <input type="checkbox"/> sharp <input type="checkbox"/> rounded								
Observations:								

For structural remains complete this section

Alignment:

Building Technique: Adobe/Mud-brick Ashlar (blocks) irregular (unworked) stone Concrete Other (specify)

Binding Agent: None Clay Mortar (if so, specify composition, color, compaction)

Concrete inclusions:

Material Tufo Basalt Travertine Tiles Other (specify)
 Size Small (range) _____ Medium (range) _____ Large (range) _____ Representative size: e.g. 2 x 1 x 2 cmz

Wall Facing:

Opus quadratum Opus incertum Opus reticulatum Petit appareil Opus testaceum Opus mixtum Opus vittatum Other (specify)

Complete this section for foundations Faced foundation Wooden shuttering No shuttering

floor/revetment type

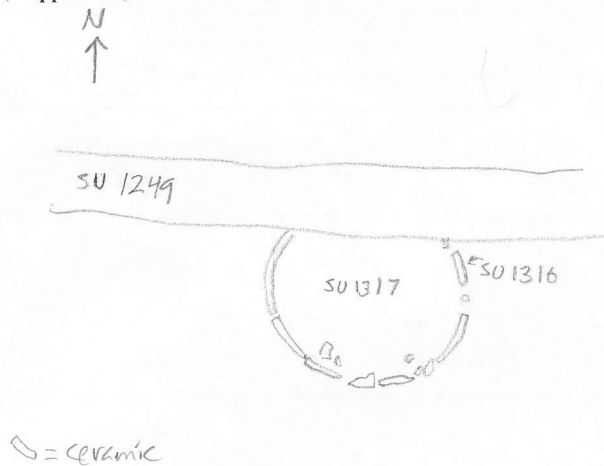
Floor type: Beaten Earth Opus signinum Opus scutulatum Opus Sectile Mosaic Opus spicatum Other (specify)

Wall finishing Stucco Opus signinum Plaster Painted Plaster Other (specify)

Approx. length, width, height of structural remains:

Description:

Sketch (if applicable, indicate North)



INTERPRETATION

Lower third of a large coarse-ware olla. Vessel appears to have been cut along its northern edge by excavation of trench SU 1249. Foot of vessel SU 1316 appears to have been missing at the time of deposition since few fragments were found in fill SU 1317. Minimal bone found in SU 1317 argues against interpretation of 1316 as a grave. Ceramic fabric is coarse, flakey, with a bright orange core and light exterior slip.

SOIL SAMPLING: Yes No

Total volume of layer (buckets):

Sample quantity (buckets):

Sample fraction (%):

NON SOIL SAMPLES: Yes No

If yes, specify (e.g. charcoal, mortar etc.):

Size:

SIEVING: Yes No

Total volume of layer (buckets):

Sample quantity (buckets):

Sample fraction (%):

STRATIGRAPHICAL RELIABILITY

Good Fair Poor

Filled-out by Tim Hart

on June 20, 2011

Revised by CHM

on 22.6.2011

PDFd by AAA

on 13-7-2011

Entered by

on