



SITE GPR	YEAR 13	AREA F	SECTOR S	ELEVATION Min: 60.709 Max: 60.992	STRATIGRAPHICAL UNIT 5321 <input type="checkbox"/> Natural <input checked="" type="checkbox"/> Anthropic		Gabii Project		
In cross-section? <input type="checkbox"/> Yes <input type="checkbox"/> No			In elevation drawing? <input type="checkbox"/> Yes <input type="checkbox"/> No		Photos: <input checked="" type="checkbox"/> Yes <input type="checkbox"/> No #: 3573-83	Photo Model: <input checked="" type="checkbox"/> Yes <input type="checkbox"/> No #:			
DEFINITION Floor in orange tufo blocks south of floor 5410					Covered by: <input type="checkbox"/> SU: <input checked="" type="checkbox"/>	Fills <input type="checkbox"/> SU:	Filled by <input type="checkbox"/> SU:		
HOW IS LAYER DISTINGUISHED? <input type="checkbox"/> Color <input type="checkbox"/> Composition <input type="checkbox"/> Compaction			FORMATION PROCESS <input type="checkbox"/> Accumulation <input checked="" type="checkbox"/> Construction <input type="checkbox"/> Cutting <input type="checkbox"/> Erosion <input type="checkbox"/> Collapse <input type="checkbox"/> Intentional deposition						
INCLUSIONS For each inclusion specify frequency: (f)requent, (m)edium, (r)are					SOIL/MATRIX clay ___% silt ___% sand ___%				
Anthropic		Geological		Organic		<input type="checkbox"/> Granular <input type="checkbox"/> Layered <input type="checkbox"/> Cohesive			
<input type="checkbox"/> Pottery <input type="checkbox"/> Nails <input type="checkbox"/> Tiles <input type="checkbox"/> Marble <input type="checkbox"/> Amphorae <input type="checkbox"/> Quarried debris <input type="checkbox"/> Dolia <input type="checkbox"/> Slag <input type="checkbox"/> Brick <input type="checkbox"/> Mosaic tile(s) <input type="checkbox"/> Basalt slabs <input type="checkbox"/> Mortar <input type="checkbox"/> Opus signinum <input type="checkbox"/> Coins <input type="checkbox"/> Painted plaster <input type="checkbox"/> Metal (specify) <input type="checkbox"/> Burnt Adobe <input type="checkbox"/> Collapse debris <input type="checkbox"/> Other (specify) <input type="checkbox"/> Glass		<input type="checkbox"/> Tufo (specify) <input type="checkbox"/> Travertine <input type="checkbox"/> Other Limestone <input type="checkbox"/> Basalt <input type="checkbox"/> Clay <input type="checkbox"/> Sand <input type="checkbox"/> Silt <input type="checkbox"/> Pebbles (range) <input type="checkbox"/> Gravel (range)		<input type="checkbox"/> Charcoal <input type="checkbox"/> Ash <input type="checkbox"/> Animal bones <input type="checkbox"/> Human bones <input type="checkbox"/> Animal teeth <input type="checkbox"/> Human teeth <input type="checkbox"/> Shells <input type="checkbox"/> Other (specify)		Compaction <input type="checkbox"/> Hard <input type="checkbox"/> Compact <input type="checkbox"/> Friable <input type="checkbox"/> Loose <input type="checkbox"/> Soft		Color <input type="checkbox"/> Black <input type="checkbox"/> Brown <input type="checkbox"/> Gray <input type="checkbox"/> Light Brown <input type="checkbox"/> Light Gray <input type="checkbox"/> White <input type="checkbox"/> Yellow <input type="checkbox"/> Red <input type="checkbox"/> Light Yellow <input type="checkbox"/> Other (specify)	
UNIT LIMITS (also indicate on overlay)									
Northern Limit <input checked="" type="checkbox"/> Original <input type="checkbox"/> Not Original <input type="checkbox"/> Excavation Limit				Depth: <input checked="" type="checkbox"/> Original <input type="checkbox"/> Not Original					
Southern Limit <input type="checkbox"/> Original <input checked="" type="checkbox"/> Not Original <input type="checkbox"/> Excavation Limit									
Western Limit <input type="checkbox"/> Original <input type="checkbox"/> Not Original <input checked="" type="checkbox"/> Excavation Limit									
Eastern Limit <input checked="" type="checkbox"/> Original <input type="checkbox"/> Not Original <input type="checkbox"/> Excavation Limit									
STRATIGRAPHICAL SEQUENCE									
Is equal to: 54185; 5503 *				Is bound to (only for masonry):					
Is abutted by:				Abuts:					
Is covered by: 5480; 5344; 5490; 5582; 5864; 5818; 5348; 5504				Covers: 5450; 5425					
Is cut by: 5480; 5322; 5504; 5503; 5504				Cuts:					
Is filled by:				Fills: 5500					
OBSERVATIONS cleaned 25/7/13									
DESCRIPTION									
Position within sector: south west corner of area F-5									
Shape: irregular									
For layers complete this section:									
Surface (slope direction; visible inclusions):									
Observations about inclusions (Clusters? Deposition slope):									
Observations about thickness (Increases? Decreases?):									
Nature of the interface with layer below: <input type="checkbox"/> sharp <input type="checkbox"/> diffuse <input type="checkbox"/> commigled <input type="checkbox"/> other (specify)									
For cuts complete this section:				Sketch for layers and/or cuts (indicate North):					
Cut edges: <input type="checkbox"/> rounded <input type="checkbox"/> straight									
Cut sides <input type="checkbox"/> straight <input type="checkbox"/> concave <input type="checkbox"/> convex <input type="checkbox"/> sloping									
Cut bottom: <input type="checkbox"/> flat <input type="checkbox"/> concave <input type="checkbox"/> irregular									
How is cut top edge? <input type="checkbox"/> sharp <input type="checkbox"/> rounded									
How is cut bottom edge? <input type="checkbox"/> sharp <input type="checkbox"/> rounded									
Observations:									

more photos
3597
to
3606;
3608
to
3629

For structural remains complete this section

Alignment:

Building Technique: Adobe/Mud-brick Ashlar (blocks) irregular (unworked) stone Concrete Other (specify)

Binding Agent: None Clay Mortar (if so, specify composition, color, compaction)

Concrete inclusions:

Material Tufo Basalt Travertine Tiles Other (specify)

Size Small (range) _____ Medium (range) _____ Large (range) _____ Representative size: e.g. 2 x 1 x 2 cmz

Wall Facing:

Opus quadratum Opus incertum Opus reticulatum Petit appareil Opus testaceum Opus mixtum Opus vittatum Other (specify)

Complete this section for foundations Faced foundation Wooden shuttering No shuttering

floor/revetment type

Floor type: Beaten Earth Opus signinum Opus scutulatum Opus Sectile Mosaic Opus spicatum Other (specify) **Tufo**

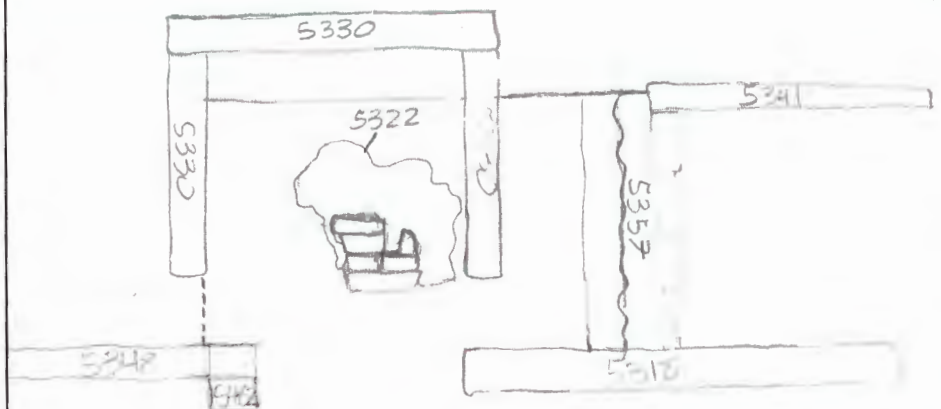
Wall finishing Stucco Opus signinum Plaster Painted Plaster Other (specify)

Approx. length, width, height of structural remains:

Description:

tufo loc. south of BREE
TUFO SLAB FLOOR (5410)

Sketch (if applicable, indicate North)



INTERPRETATION

SOIL SAMPLING: Yes No

Total volume of layer (buckets):

Sample quantity (buckets):

Sample fraction (%):

NON SOIL SAMPLES: Yes No

If yes, specify (e.g. charcoal, mortar etc.):

Size:

SIEVING: Yes No

Total volume of layer (buckets):

Sample quantity (buckets):

Sample fraction (%):

STRATIGRAPHICAL RELIABILITY

Good Fair Poor

Filled-out by	AZP:MB	on	25/9/13
Revised by		on	
PDFd by		on	
Entered by	AZP	on	28-3-2013