
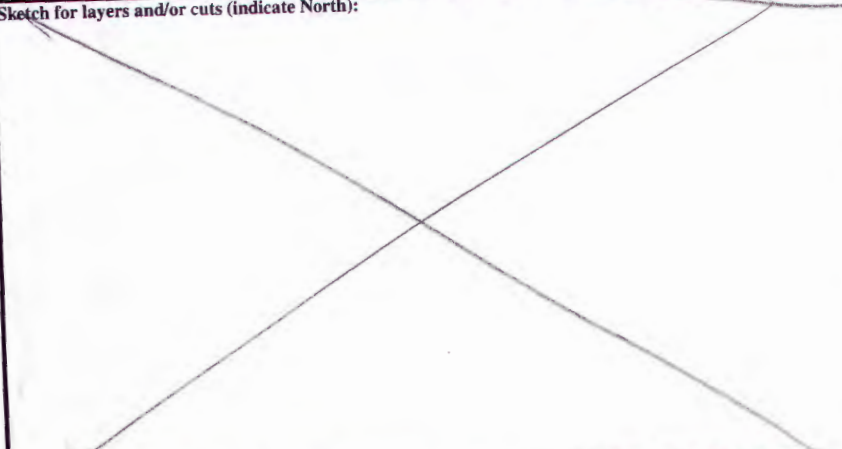


SITE GPR	YEAR 13	AREA F	SECTOR S	ELEVATION Min: 60 Max: 60	STRATIGRAPHICAL UNIT 545391	 University of Michigan Robert H. Lurie Museum of Anthropology Gabii Project
In cross-section? <input type="checkbox"/> Yes <input checked="" type="checkbox"/> No			In elevation drawing? <input type="checkbox"/> Yes <input type="checkbox"/> No		<input type="checkbox"/> Natural <input checked="" type="checkbox"/> Anthropropic Photos: <input checked="" type="checkbox"/> Yes <input type="checkbox"/> No #: 3363-68 2933-40	
DEFINITION Rectangular base of floor prep East of Wall 5302			Covered by <input checked="" type="checkbox"/> SU: 5301, 5314		Fills <input type="checkbox"/> SU:	Filled by <input type="checkbox"/> SU:
HOW IS LAYER DISTINGUISHED? <input checked="" type="checkbox"/> Color <input checked="" type="checkbox"/> Composition <input checked="" type="checkbox"/> Compaction			FORMATION PROCESS <input type="checkbox"/> Accumulation <input checked="" type="checkbox"/> Construction <input type="checkbox"/> Cutting <input type="checkbox"/> Erosion <input type="checkbox"/> Collapse <input type="checkbox"/> Intentional deposition			
INCLUSIONS For each inclusion specify frequency: (f)requent, (m)edium, (r)are						SOIL/MATRIX
Anthropic		Geological		Organic		clay ___% silt ___% sand ___% <input type="checkbox"/> Granular <input type="checkbox"/> Layered <input type="checkbox"/> Cohesive
<input type="checkbox"/> Pottery <input type="checkbox"/> Nails <input type="checkbox"/> Tiles <input type="checkbox"/> Marble <input type="checkbox"/> Amphorae <input type="checkbox"/> Quarried debris <input type="checkbox"/> Dolia <input type="checkbox"/> Slag <input type="checkbox"/> Brick <input type="checkbox"/> Mosaic tile(s) <input type="checkbox"/> Basalt slabs <input checked="" type="checkbox"/> Mortar <input type="checkbox"/> Opus signinum <input type="checkbox"/> Coins <input type="checkbox"/> Painted plaster <input type="checkbox"/> Metal (specify) <input type="checkbox"/> Burnt Adobe <input type="checkbox"/> Collapse debris <input type="checkbox"/> Other (specify) <input type="checkbox"/> Glass		<input type="checkbox"/> Tufo (specify) <input type="checkbox"/> Travertine <input type="checkbox"/> Other Limestone <input type="checkbox"/> Basalt <input type="checkbox"/> Clay <input type="checkbox"/> Sand <input type="checkbox"/> Silt <input type="checkbox"/> Pebbles (range) <input type="checkbox"/> Gravel (range)		<input type="checkbox"/> Charcoal <input type="checkbox"/> Ash <input type="checkbox"/> Animal bones <input type="checkbox"/> Human bones <input type="checkbox"/> Animal teeth <input type="checkbox"/> Human teeth <input type="checkbox"/> Shells <input type="checkbox"/> Other (specify)		Compaction <input type="checkbox"/> Hard <input type="checkbox"/> Black <input type="checkbox"/> Brown <input type="checkbox"/> Compact <input type="checkbox"/> Gray <input type="checkbox"/> Light Brown <input type="checkbox"/> Friable <input type="checkbox"/> Light Gray <input type="checkbox"/> White <input type="checkbox"/> Loose <input type="checkbox"/> Yellow <input type="checkbox"/> Red <input type="checkbox"/> Soft <input type="checkbox"/> Light Yellow <input type="checkbox"/> Other (specify)
UNIT LIMITS (also indicate on overlay)						Depth: <input checked="" type="checkbox"/> Original <input type="checkbox"/> Not Original
Northern Limit <input checked="" type="checkbox"/> Original <input type="checkbox"/> Not Original <input type="checkbox"/> Excavation Limit						
Southern Limit <input checked="" type="checkbox"/> Original <input type="checkbox"/> Not Original <input type="checkbox"/> Excavation Limit						
Western Limit <input checked="" type="checkbox"/> Original <input type="checkbox"/> Not Original <input type="checkbox"/> Excavation Limit						
Eastern Limit <input checked="" type="checkbox"/> Original <input type="checkbox"/> Not Original <input type="checkbox"/> Excavation Limit						
STRATIGRAPHICAL SEQUENCE						
Is equal to:			Is bound to (only for masonry):			
Is abutted by:			Abuts:			
Is covered by: 545301, 545314			Covers: 5427, 5428.			
Is cut by:			Cuts:			
Is filled by:			Fills:			
OBSERVATIONS Dug BT TRAVEL: PICKANE on 25/7/2013						
DESCRIPTION Position within sector: NORTHWEST PART OF SOUTHERN SECTOR						
Shape: rectangular						
For layers complete this section:						
Surface (slope direction: visible inclusions):						
Observations about inclusions (Clusters? Deposition slope):						
Observations about thickness (Increases? Decreases?):						
Nature of the interface with layer below: <input type="checkbox"/> sharp <input type="checkbox"/> diffuse <input type="checkbox"/> commingled <input type="checkbox"/> other (specify)						
For cuts complete this section:			Sketch for layers and/or cuts (indicate North):			
Cut edges: <input type="checkbox"/> rounded <input type="checkbox"/> straight						
Cut sides: <input type="checkbox"/> straight <input type="checkbox"/> concave <input type="checkbox"/> convex <input type="checkbox"/> sloping						
Cut bottom: <input type="checkbox"/> flat <input type="checkbox"/> concave <input type="checkbox"/> irregular						
How is cut top edge? <input type="checkbox"/> sharp <input type="checkbox"/> rounded						
How is cut bottom edge? <input type="checkbox"/> sharp <input type="checkbox"/> rounded						
Observations:						



For structural remains complete this section

Alignment: *Rougher and N-S alignment*

Building Technique: Adobe/Mud-brick Ashlar (blocks) irregular (unworked) stone Concrete Other (specify)

Binding Agent: None Clay Mortar (if so, specify composition, color, compaction)

Concrete inclusions:

Material Tufo Basalt Travertine Tiles Other (specify)
 Size Small (range) _____ Medium (range) _____ Large (range) _____ Representative size: e.g. 2 x 1 x 2 cmz

Wall Facing:

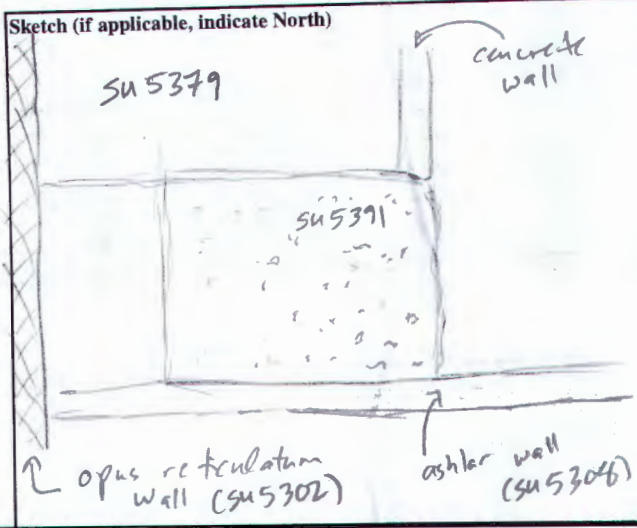
Opus quadratum Opus incertum Opus reticulatum Petit appareil Opus testaceum Opus mixtum Opus vittatum Other (specify)
 Complete this section for foundations Faced foundation Wooden shuttering No shuttering

Floor/revetment type

Floor type: Beaten Earth Opus signinum Opus scutulatum Opus Sectile Mosaic Opus spicatum Other (specify) *floor prep. mortar*
 Wall finishing Stucco Opus signinum Plaster Painted Plaster Other (specify)

Approx. length, width, height of structural remains:

see photo model
 Description: *rectangular layer of floor preparation*



INTERPRETATION

A FLOOR OR FLOOR PREPARATION SURFACE, WHICH SEEMS TO POSTDATE THE ORIGINAL PHASE OF THE COMPLEX, AND WHICH MAY HAVE BEEN IN USE DURING THE SPOILIATION OF THE COMPLEX AND THE REORGANIZATIONS OF THE SPACE, PERHAPS ALONG WITH THE CONSTRUCTION OF WALLS 5302 AND 5402. THIS SURFACE RESPECTS THE POSITION, LIMITS, AND ORIENTATIONS OF THE LATTER, AND MAY BE CONNECTED WITH IT.

SOIL SAMPLING: <input type="checkbox"/> Yes <input type="checkbox"/> No Total volume of layer (buckets): Sample quantity (buckets): Sample fraction (%):	NON SOIL SAMPLES: <input type="checkbox"/> Yes <input type="checkbox"/> No If yes, specify (e.g. charcoal, mortar etc.): Size:	SIEVING: <input type="checkbox"/> Yes <input type="checkbox"/> No Total volume of layer (buckets): Sample quantity (buckets): Sample fraction (%):
--	---	--

PHOTOGRAPHICAL RELIABILITY <input checked="" type="checkbox"/> Good <input type="checkbox"/> Fair <input type="checkbox"/> Poor	Filled-out by <i>GP</i>	on <i>24/7/2013</i>
	Revised by <i>ACS</i>	on <i>28/7/2013</i>
	PDFd by	on
	Entered by	on

