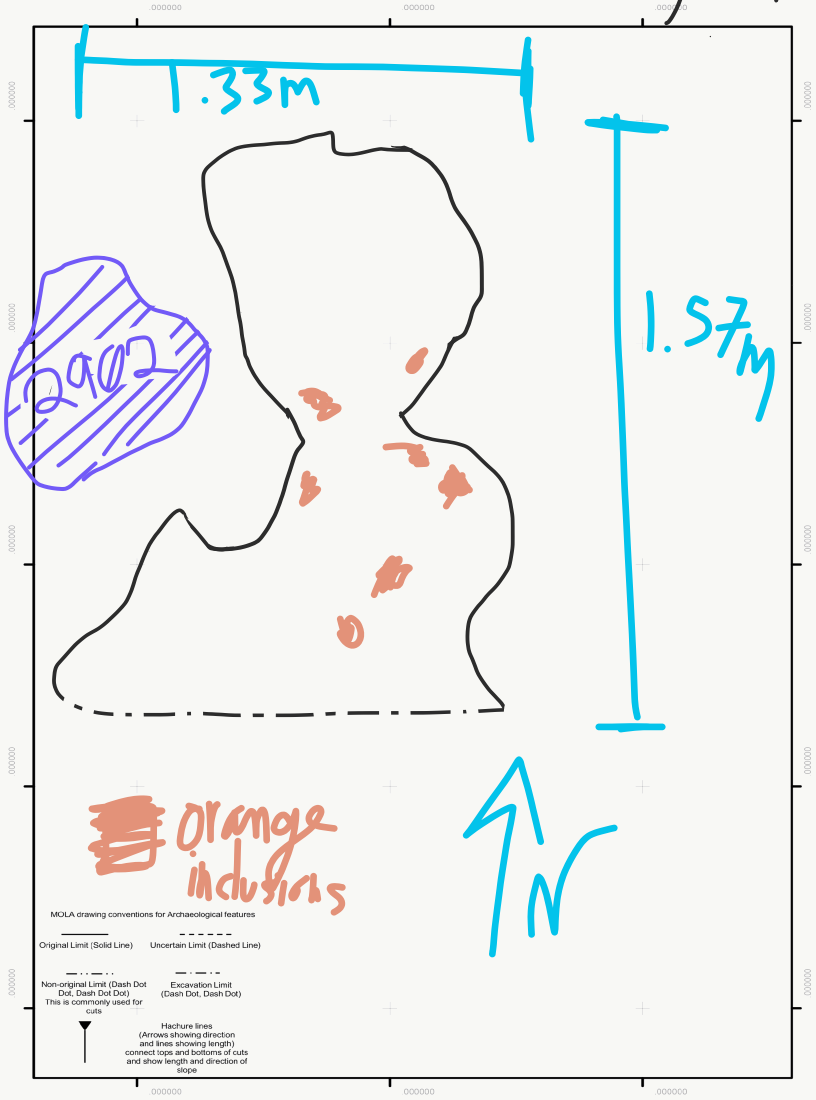


Gabii Project 2018






SU(s) # 2908 Area C

Your Name ES Date July 18th, 2018



 Orange inclusions

MOLA drawing conventions for Archaeological features

 Original Limit (Solid Line)	 Uncertain Limit (Dashed Line)
 Non-original Limit (Dash Dot Dot, Dash Dot Dot) This is commonly used for cuts	 Excavation Limit (Dash Dot, Dash Dot)
 Hachure lines (Arrows showing direction and line showing length) connect tops and bottoms of cuts and show length and direction of slope	

 N