


Gabii Project 2019

SU(s) # 6186, 6185, 6184 Area G

Your Name Amelia E. Koenig Date 2019-07-23






MOLA drawing conventions for Archaeological Features

————— Original Limit (Solid Line) - - - - - Uncertain Limit (Dashed Line)

- · - · - · - Non-original Limit (Dotted Dash Dot) - · - · - · - Excavation Limit (Dash Dot, Dash Dot)

This is commonly used for scale

Hachure lines
(Arrows showing direction and lines showing length) connect tops and bottoms of cube and show length and direction of slope

 = SU 6186
 = SU 6185
 = SU 6184